

Name:

Date:

Block:

© Daniel Dalet / d-maps.com

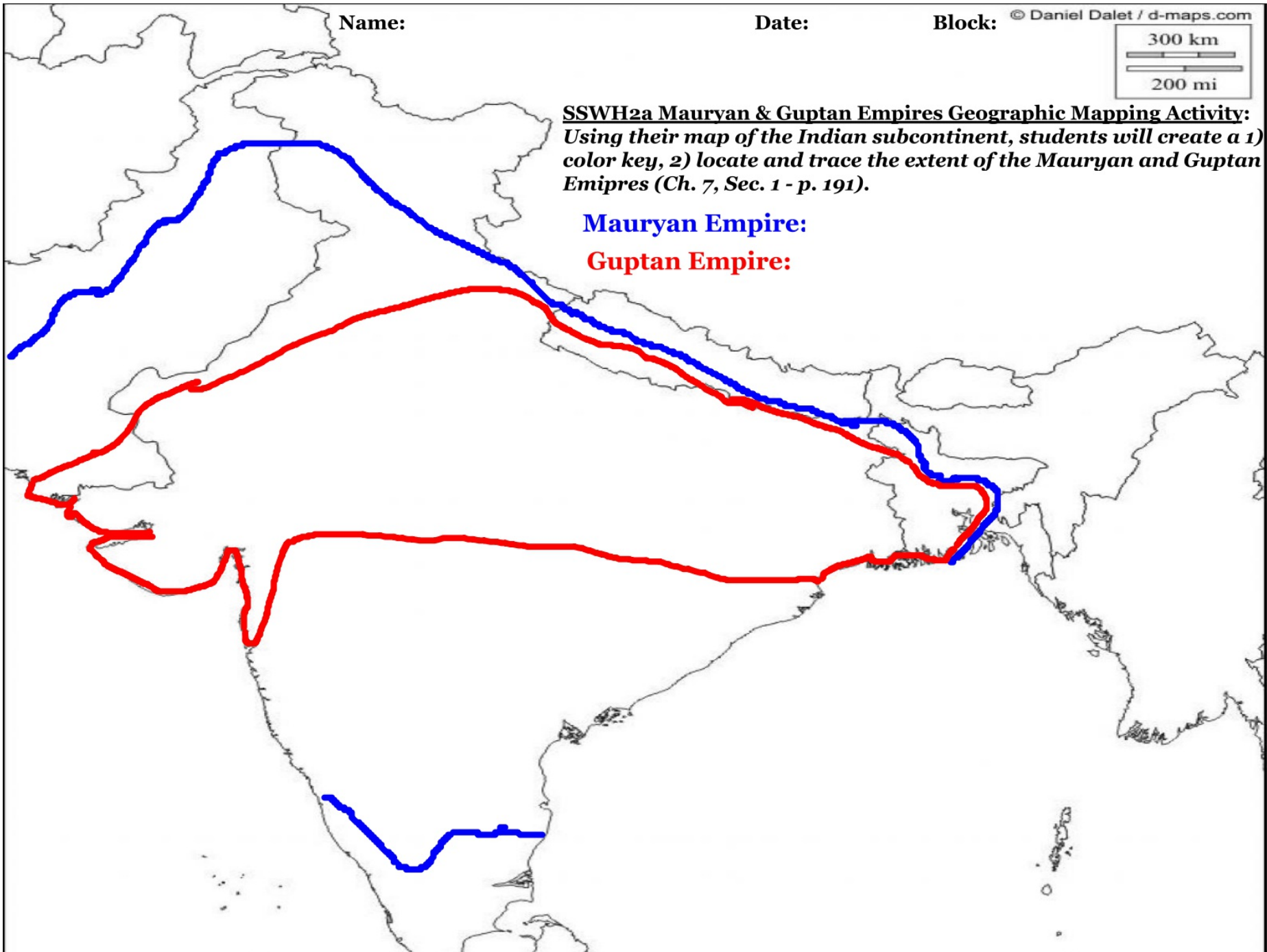
300 km

200 mi

SSWH2a Mauryan & Guptan Empires Geographic Mapping Activity:
Using their map of the Indian subcontinent, students will create a 1) color key, 2) locate and trace the extent of the Mauryan and Guptan Empires (Ch. 7, Sec. 1 - p. 191).

Mauryan Empire:

Guptan Empire:



Name:

Date:

Block:

© Daniel Dalet / d-maps.com

300 km

200 mi

SSWH2a Mauryan & Guptan Empires Geographic Mapping Activity:

Using their map of the Indian subcontinent, students will create a 1) color key, 2) locate and trace the extent of the Mauryan and Guptan Empires.

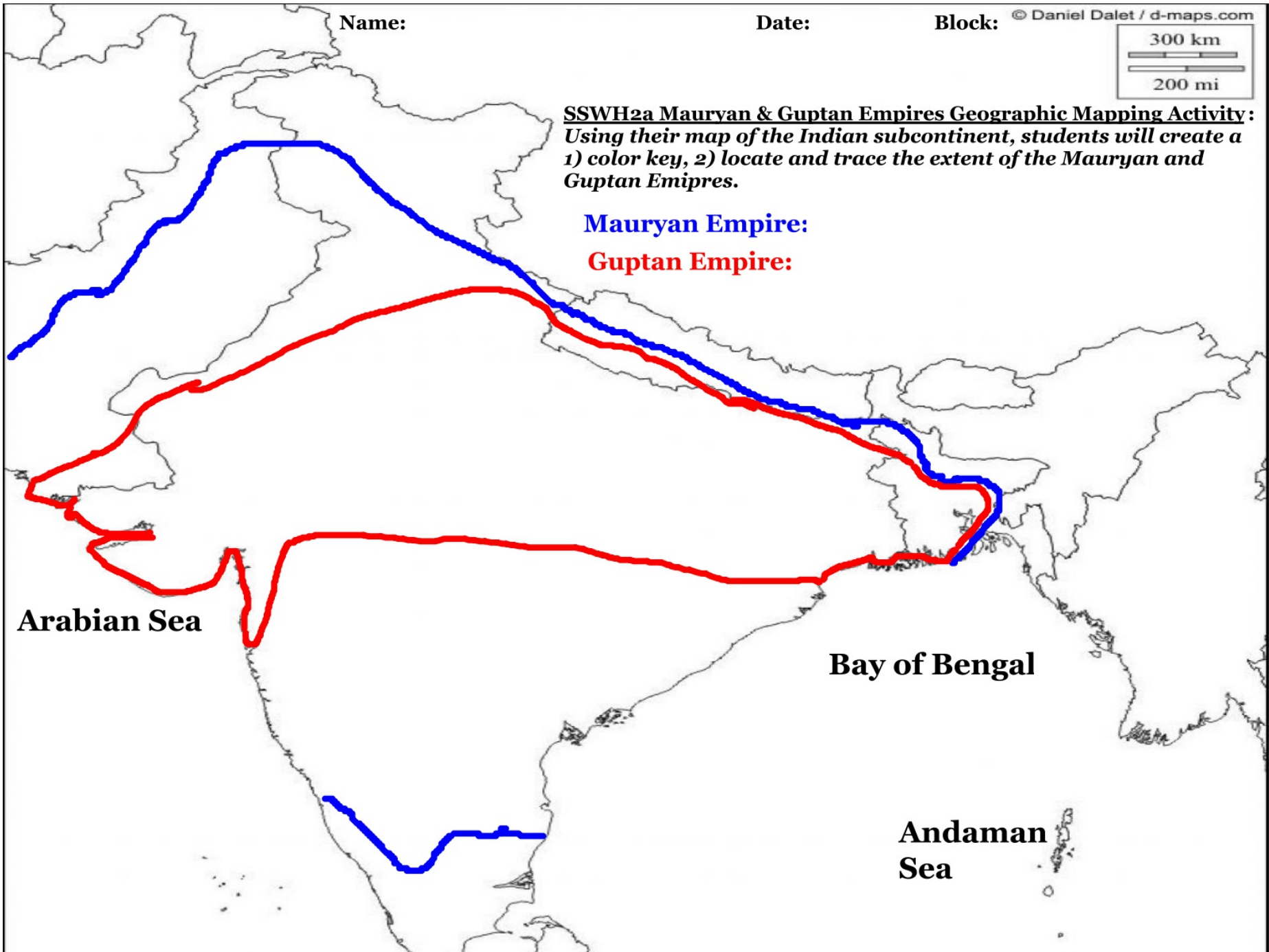
Mauryan Empire:

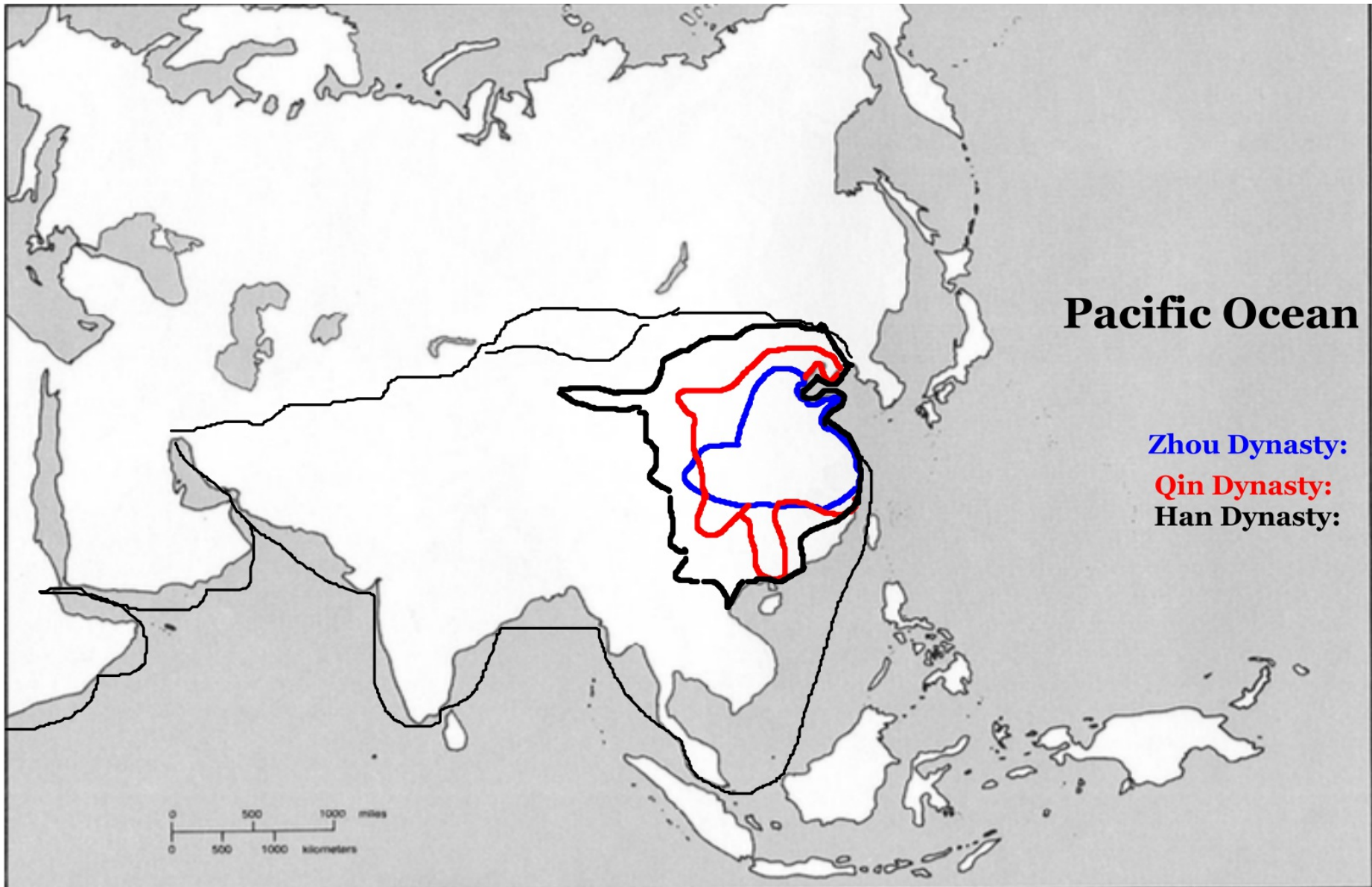
Guptan Empire:

Arabian Sea

Bay of Bengal

**Andaman
Sea**



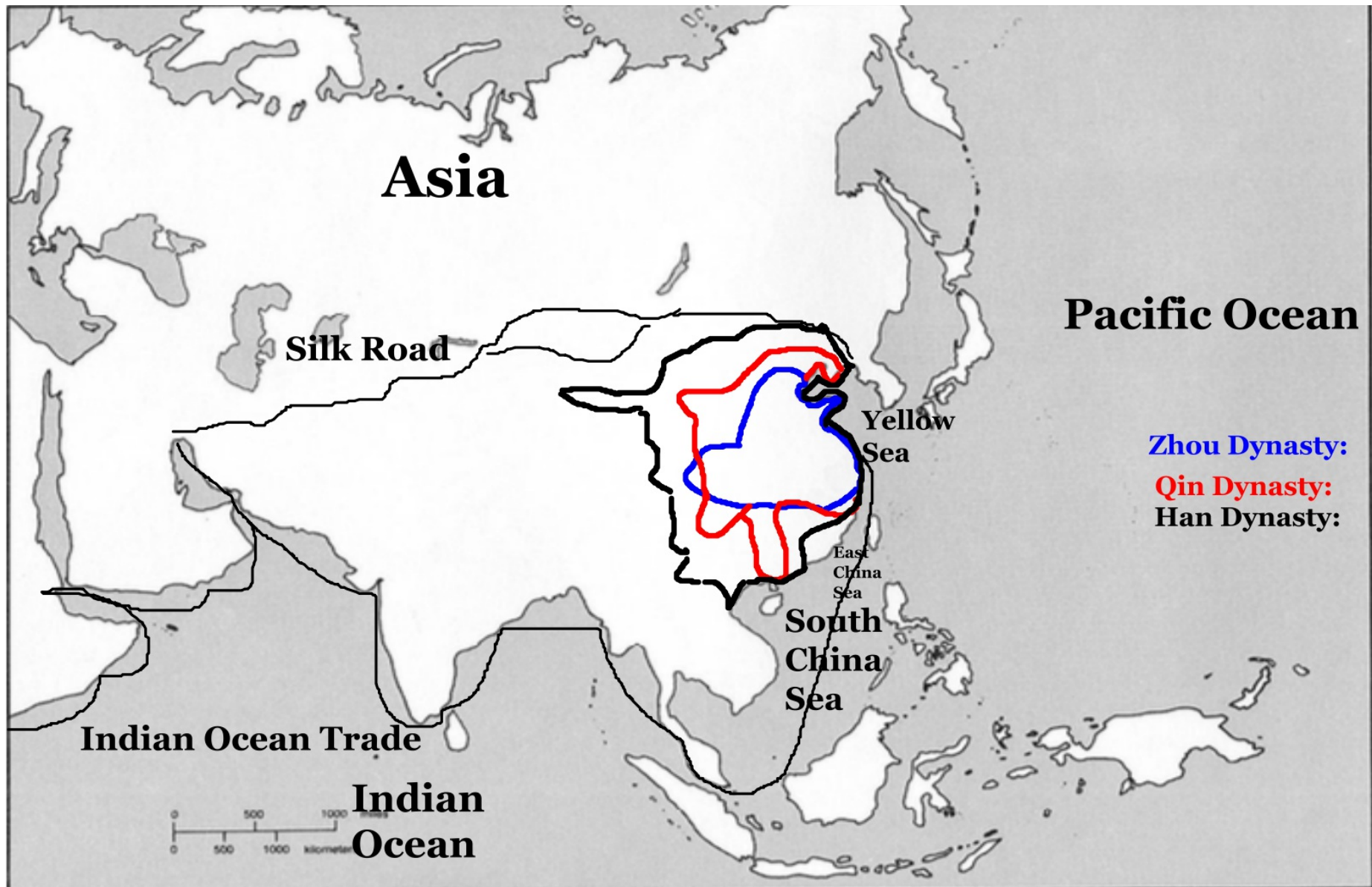


Name:

Date:

Block:

SSWH2b Zhou, Qin, & Han Chinese Dynasties Geographic Mapping Activity: Using their map of Asia, students will 1) create a key for each dynasty and will 2) locate and trace the extent of each dynasty.



Name:

Date:

Block:

SSWH2b Zhou, Qin, & Han Chinese Dynasties Geographic Mapping Activity: Using their map of Asia, students will 1) create a key for each dynasty and will 2) locate and trace the extent of each dynasty.